

Malacofauna of Holocene freshwater calcareous deposits of Lithuania

Aleksander Sanko,

Julius Vainorius,

Monika Melešytė

Sanko A., Vainorius J., Melešytė M. Malacofauna of Holocene freshwater calcareous deposits in Lithuania. *Geologija*. Vilnius. 2010. Vol. 52. No. 1–4(69–72). P. 16–24. ISSN 1392-110X

The malacofauna of freshwater calcareous deposits of Lithuania was studied. Sections of the Mūšos Tyrelis and Pabalčiai peatbogs near the town of Šiauliai, as well as Dubičiai section (three sites) in SE Lithuania and Dūkštos in Central Lithuania were investigated. Freshwater calcareous deposits are attributed to three groups of facies – lacustrine, valley-hollow-peatbog and terrestrial. Each group of facies consists of sub-facies (freshwater lime, “gazha” (limno-calcite), peat-tufa, calcareous tufa, “mada”) varying the formation conditions, composition and other characteristics. The mollusc fauna in the lacustrine facies group (Mūšos Tyrelis and Pabalčiai sections) is represented by lacustrine species containing euryecological freshwater molluscs. Terrestrial and rheophilous species are rare or absent in the lacustrine group. Deposits of valley-hollow-peatbog facies contain shells of euryecological freshwater and lacustrine molluscs together with rheophyl shells, sometimes with abundant terrestrial shells, as was observed in the Dubičiai-4 section. A characteristic feature of the terrestrial facies group deposits is the occurrence of solely terrestrial mollusc shells (Dūkštos section).

Key words: malacofauna, freshwater calcareous deposits, Holocene, Lithuania

Received 23 October 2010, accepted 08 November 2010

Aleksander Sanko. Belarusian State Pedagogical University, Sovetskaya St. 18, 220030 Minsk, Belarus. E-mail: sankoaf@tut.by. **Julius Vainorius.** Nature Research Center Institute of Geology and Geography, T. Ševčenkos 13, LT-03223 Vilnius, Lithuania. E-mail: juliusvainorius@yahoo.com. **Monika Melešytė.** Department of Geology and Mineralogy, Vilnius University, M. K. Čiurlionio 21/27, LT-03101 Vilnius, Lithuania. E-mail: monika.melesyte@gf.vu.lt

INTRODUCTION

Freshwater calcareous Holocene deposits are common in Lithuania (Bartoš, 1976). They crop out on the slopes of ravines, river terraces, as well as on the bottom of lakes, bogs (under peat beds) and lagoons of the Baltic Sea. They were accumulated by outflows of groundwater rich in calcium carbonate. The genetic facies of freshwater calcareous deposits comprise those of sources (springs) on the slopes of different type, freshwater beds on lake bottoms, carbonate accumulations in bogs due to confined water rise (springs), as well as those in river valleys, mainly at the sites of oxbow lakes. Deposits of spring origin (calcareous tufa) are mainly of a grainy, tight, porous and lumpy structure. Lake-bog and alluvial deposits are notable for loose, fine-grained and pelitomorphous calcareous deposits with the size of particles, according to I. J. Danilans (Danilans, 1957), not exceeding 0.2 mm.

Holocene freshwater calcareous deposits are considered as a useful mineral occurring at shallow depths or cropping out at the surface and being long used for improving soils by calcification. These deposits also present an important source of palaeontological data, especially on malacofauna, enabling to reconstruct the conditions and peculiarities of their formation.

The Holocene freshwater calcareous deposits are scarcely studied in terms of malacofauna in Lithuania. Some facies still lack characterisation with regard to malacofauna. Quite recently, the malacofauna characterisation of calcareous tufa has been performed in Lithuania for the first time (Sanko et al., 2008). The Holocene and Late Glacial lacustrine and alluvial malacofauna has been studied in some cases (Vaitekūnas ir kt., 1970; Gaigalas et al., 2007; Sanko, Gaigalas, 2008). The freshwater and marine malacofauna of the Baltic Sea coast has been investigated in more detail (Damušytė, 2009).

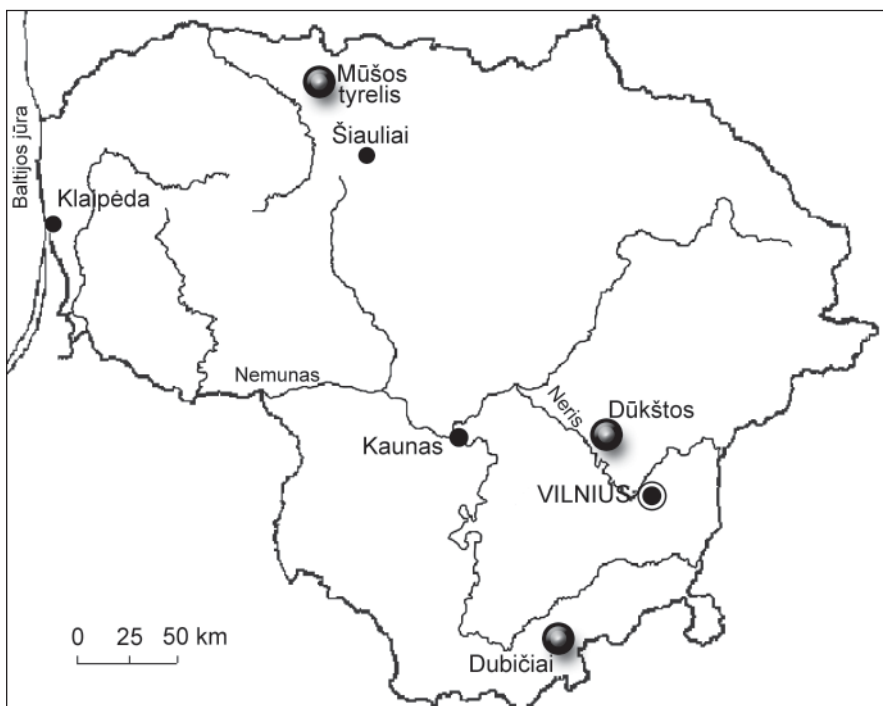


Fig. 1. Location of sections studied
1 pav. Nuogulų tyrimo vietas

We report data on the composition, formation peculiarities, type of facies and, in some cases, age of fossil mollusc associations, as determined in four sites of freshwater calcareous deposits in Lithuania: Mūšos Tyrelis, Pabalčiai, Dubičiai and Dūkštos (Fig. 1).

RESULTS

Mūšos Tyrelis malacofauna

The Mūšos Tyrelis peatbog is situated in Joniškis District, about 30 km west of the Joniškis town, in a watershed bog of the Venta Plain representing part of the Middle Venta River physical-geographical region. Deposits of the Mūšos Tyrelis peatbog were

formed in the lake / bog environment of a remnant glaciolacustrine basin. With the glacier retreating and climate warming, the bogging of this shallow basin progressed rapidly. The bogging was favoured by the newly formed Mūša and Švetė rivers. The lacustrine deposits as thick as 1 to 2 m are overlain by a peat bed reaching 9 m in thickness in some places. By present, about half of the peat deposit is exhausted by intense exploitation (Fig. 2). The peat thickness is about 1.5 m in the excavation site (the upper part of the peat is removed).

Mollusc remains for malacofauna studies were washed from gyttja and sapropel samples taken at 9 levels from silt (1–5 samples), sapropel and gyttja (6–8 samples) and peat (9 samples) beds at 10-cm intervals (Fig. 3).



Fig. 2. Mūšos Tyrelis peatbog
2 pav. Mūšos tyrelio durpynas

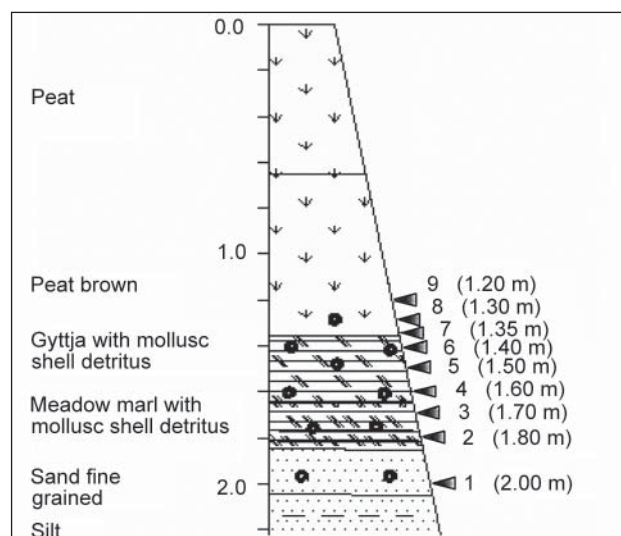


Fig. 3. Section of Mūšos Tyrelis peatbog and mollusc sampling sites
3 pav. Mūšos tyrelio pjūvis ir moliuskų faunos mėginių paėmimo vietas

Nine samples were found to contain large quantities (9 310) of molluscs; however, their taxonomic variety was low (Table 1), with 21 taxa (1 terrestrial and 20 freshwater species) defined. Among the freshwater taxa, the euryecological species were rather abundant, e. g., *Pisidium milium* Held, *Pisidium cf. casertanum* (Poli), *Pisidium nitidum* Jenyns. They are adapted to live in any water basins. The number of their specimen prevails

over other species in malacofauna. Group 2 comprised representatives of shallow water bodies adapted to populate puddles, pools in meadows and peatbogs and other small water bodies. *Lymnaea peregra* (Müller) is a characteristic species of small water bodies (Fig. 4). It can be amphibiotic and survive extreme changes of water temperature and pH. Species populating lakes and other stable water bodies of different size make

Table 1. Malacofauna from Late Glacial and Holocene deposits in Mūšos Tyrelis section

1 lentelė. Mūšos tyrelio vėlyvojo ledynmečio–holoceno malakofauna

E	Taxon / Samples	1	2	3	4	5	6	7	8	9
9	<i>Succinea putris</i> (Linnaeus)			1						
10	<i>Valvata cristata</i> Müller	1		1			5	70	40	45
10	<i>Bithynia leachi</i> (Sheppard)						1	6	140	28
10	<i>Lymnaea truncatula</i> (Müller)	1								
10	<i>L. peregra</i> (Müller)	10	11	11	18	4	45	193	758	218
10	<i>Gyraulus rossmaessleri</i> (Auerswald)			1	4	2	4			
10	<i>Pisidium obtusale</i> (Lamarck)	10	3	20	10	20	60	138	150	40
10	<i>P. obtusale lapponicum</i> Clessin	60	20	75	400	200				
11	<i>Valvata piscinalis alpestris</i> Küster	2		2	5	7	112	137	222	271
11	<i>Bithynia tentaculata</i> (Linnaeus) – shells								5	
11	<i>Bithynia tentaculata</i> (Linnaeus) – operculatum						1	5	11	5
11	<i>Physa fontinalis</i> (Linnaeus)							3	6	5
11	<i>Lymnaea stagnalis</i> (Linnaeus)	2	11	1	8	13	81	65	54	37
11	<i>Bathyomphalus contortus</i> (Linnaeus)							3	5	
11	<i>Gyraulus laevis</i> (Alder)	3	1	2	2	2	10		2	
11	<i>Armiger crista</i> Linnaeus						7		1	
11	<i>Hippeutis complanatus</i> (Linnaeus)							1	3	
11	<i>Sphaerium corneum</i> (Linnaeus)			1			26	15	30	20
11	<i>Pisidium milium</i> Held	2		3	10	20	130	150	152	250
11	<i>P. lilljeborgi</i> Clessin	10		50	200	600	300			
11	<i>P. cf. casertanum</i> (Poli)		5	20	100	600	250	200		200
12	<i>P. nitidum</i> Jenyns	10	5	69	80	10	300	700	605	250
	Total	111	56	257	837	1 478	1 332	1 686	2 184	1 369

E – ecological groups after S. W. Aleksandrowicz (1987) for Tables 1–4.



Fig. 4. Mollusc shells from Mūšos Tyrelis section:

4 pav. Moliuskų gėdelės iš Mūšos tyrelio pjūvio nuosėdų

1 – *Lymnaea peregra* (Müller), 2–3 – *Pisidium obtusale lapponicum* Clessin, 4 – *Bithynia leachi* (Sheppard)

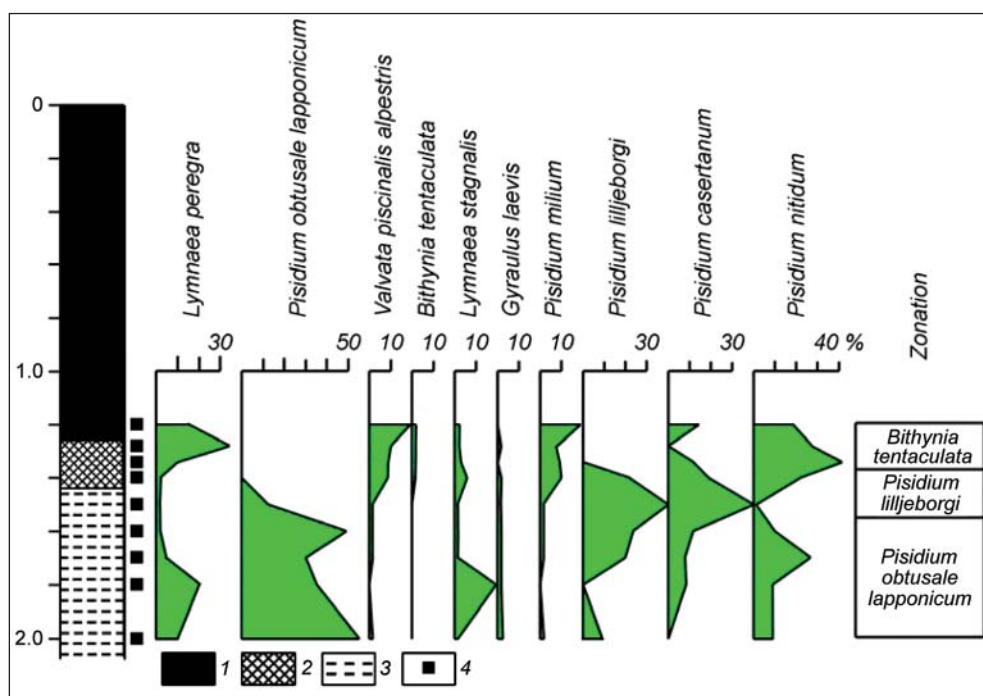


Fig. 5. Malacological diagram of Mūšos Tyrelis section deposits: 1 – peat, 2 – gyttja, 3 – lake (meadow) marl, 4 – sampling sites
5 pav. Malakologinė diagrama iš Mūšos tyrelio pjūvio nuosėdų. 1 – durpė, 2 – gitija, 3 – ežerinis mergelis, 4 – mėginių paėmimo vietos

one more ecological group of molluscs in the malacofauna of the Mūšos Tyrelis peatbog. *Pisidium lilljeborgi* Clessin is the most abundant representative in this group.

In the lower part of fauna-rich deposits of Mūšos Tyrelis (samples 1–5) prevail shells of cold-water sub-type *Pisidium obtusale lapponicum* Clessin (Fig. 4), a typical representative of the Last Glaciation of the Pleistocene and extinct by the Holocene. Thus, based on the last occurrence of shells of this type in the section, the boundary between Poozersk (Nemunas) and the Holocene should be defined at the top of the sapropel bed. It is rather well supported by the association of mollusc fauna and its development. *Pisidium lilljeborgi* Clessin shells are rather characteristic of the periglacial part of the deposits. This is a species of cool water. Although it sometimes occurs in the Holocene of Central and East Europe, it is considered to be a periglacial relict (Piechocki, 1985). The content of shell specimens in fauna-bearing deposits of the section (low at the bottom and high in the upper part) present an additional indicator that this fauna belong to the Late Glacial and the Holocene.

The malacological diagram (Fig. 5) shows that the transition between the Late Glacial and the Holocene malacofaunas coincides with the peak occurrence of *P. lilljeborgi* Clessin shells. In the lower part of fauna-bearing deposits, prevail shells of *P. obtusale lapponicum* Clessin – a representative of periglacial period, while shells of *Bithynia tentaculata* (Linnaeus) appear in the upper part; the latter species is widely spread in Holocene malacofaunas but is absent in Late Glacial faunas in the countries neighbouring to Lithuania. The majority of freshwater fauna species are related to the species transitive from the Late Glacial to the Holocene, *Lymnaea peregra* (Müller) being a typical species that can dominate both in Late Glacial and Holocene faunas (see Fig. 4).

Pabaliai malacofauna

The type and time of formation of molluscs of the Pabaliai section (Šiauliai area) are close to those of the Mūšos Tyrelis malacofauna. Their similarity is determined by the occurrence of Arctic and sub-Arctic mollusc *Pisidium obtusale lapponicum* Clessin, which is observed in association with the periglacial relict *P. lilljeborgi* Clessin (Table 2). The composition of fauna-bearing deposits is also rather similar. The malacological diagram (Fig. 6) enables to trace the content and composition of shells in the freshwater deposits. The transition between the shell-bearing and shell-free deposits for periglacial molluscs, mainly *P. obtusale lapponicum* Clessin, should be marked as the boundary between the Pleistocene and the Holocene, defined between samples 2 and 3. Starting from sample 3, the Holocene species *Bithynia tentaculata* (Linnaeus) occurs in the deposits, confirming the lower boundary of the Holocene.

Dubičiai malacofauna

Freshwater calcareous deposits containing mollusc shells are abundant in the flood-plain valleys of the rivers. Malacofauna was studied at three sites situated in the flood-plain of the Pelsa River close to the Dubičiai settlement (SE Lithuania). The Dubičiai 1 site is located on the left bank of the river about 10 m downstream the bridge. Mollusc shells are detected here in a lens of calcareous gyttja at the depths of 2.4–2.7 m from the flood-plain surface level; the gyttja is overlain by dark brown peat upwards in the section. The alternation of calcareous deposits containing organic remains and peat is called peat-tufa (“mada” in Polish). Their formation is related to the discharge of confined water (springs) at the bottom of bogged rivers and other linear depressions.

The malacofauna of calcareous deposits of the Dubičiai-1 site is attributed to the category of rich faunas. It is

Table 2. Mollusc fauna in Pabaliai section (Šiauliai)
2 lentelė. Moliuskai iš Pabalių pjūvio (Šiauliai)

E	Taxa	Sample							
		1	2	3	4	5	6	7	8
7.14	Limacidae				1		1		
10.3	<i>Bithynia leachi</i> (Sheppard)			2	3	1		25	15
10.8	<i>Lymnaea peregra</i> (Müller)	16	14	12	70	29	120	85	25
10.9	<i>Planorbis planorbis</i> (Linnaeus)						3	1	10
10.17	<i>Pisidium</i> cf. <i>obtusale lapponicum</i> Clessin	20	30						
11.2	<i>Valvata piscinalis</i> (Müller)	83	140	24	2	5	450	558	400
11.3	<i>Bithynia tentaculata</i> (Linnaeus)								2
11.3	<i>Bithynia tentaculata</i> (Linnaeus) – operculata			3	3	3	6	37	30
11.4	<i>Physa fontinalis</i> (Linnaeus)							2	1
11.5	<i>Lymnaea stagnalis</i> (Linnaeus)								3
11.14	<i>Gyraulus albus</i> (Müller)							6	
11.20	<i>Sphaerium corneum</i> (Linnaeus)	50	125			1		1	
11.23	<i>Pisidium milium</i> Held	20	30			20	15	300	150
11.25	<i>Pisidium lillieborgi</i> Clessin	50	150		1				
11.27	<i>Pisidium hibernicum</i> Westerlund	50	150						
12.23	<i>Pisidium nitidum</i> Jenyns	100	150	25	15	60	300	600	300
	Total	389	789	66	95	119	895	1 615	936

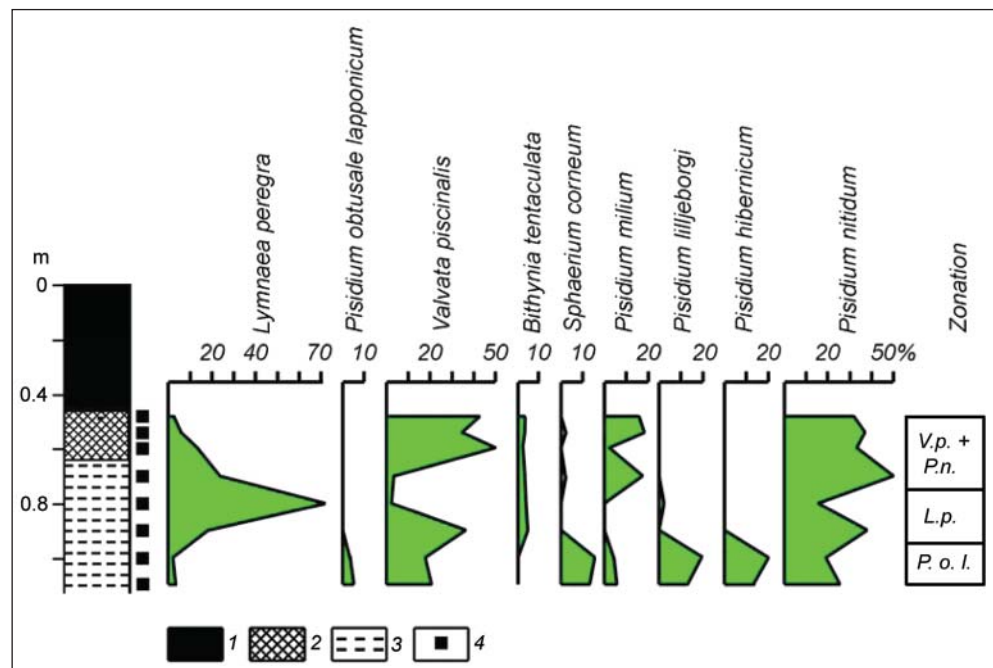


Fig. 6. Malacological diagram of Pabaliai section deposits: 1 – peat, 2 – gyttja, 3 – lake (meadow) marl, 4 – sampling sites

6 pav. Malakologinė diagrama iš Pabalių pjūvio nuosėdų: 1 – durpė, 2 – gitija, 3 – ežerinis mergelis, 4 – mėginių paėmimo vietas

composed of different ecological groups including terrestrial and rheophilous species of 41 taxa (18 terrestrial and 23 freshwater) (Table 3). Occurrence of terrestrial species indicates a proximal position to the slope. The prevalence of species of open spaces and hydrophiles shows that the area was elevated and devoid of arboreal vegetation. Its surface was covered by very wet biotopes; sometimes it was even flooded. The flood-plain seems to have a high topography, but flooded sometimes. The analysis of freshwater mollusc fauna enables to reconstruct the situation when the calcareous deposits were being settled. A rather long and stable outflow of spring water led to the formation of a small overgrowing water body (a large puddle) on the surface of the

flood-plain where the settling of lime took place. The water body was populated by aquatic molluscs, which were mainly euryecological species, including such lake molluscs as *Viviparus contectus* (Millet), *Lymnaea stagnalis* (Linnaeus) and *Acroloxus lacustris* (Linnaeus). Their occurrence suggests presence of a water body in the river flood-plain throughout nearly all the year round. During spring floods, the river water was flowing in; this is indicated by occurrence of the river molluscs *Pisidium casertanum ponderosa* (Stelfox), *Ancylus fluviatilis* Müller, *Unio* sp. and *Pisidium amnicum* (Müller). Rather small occurrence of rheophiles among the freshwater fauna indicates that the flooding events were rare on the flood-plain.

Table 3. Mollusc fauna in Dubičiai 1 and 4 sections
3 lentelė. Moliuskai iš Dubičių-1 ir Dubičių-4 pjūvių

E	Taxa	Section 1			Section 4		
		1	2	3	1	2	3
5.6	<i>Pupilla muscorum</i> (Linnaeus)	24	28	14			
5.8	<i>Vallonia costata</i> (Müller)	9	21	5			
5.9	<i>Vallonia pulchella</i> (Müller)	18	38	34		1	
7.1	<i>Cochlicopa lubrica</i> (Müller)	4	17	10			
7.3	<i>Vertigo alpestris</i> Alder	1					
7.7	<i>Punctum pygmaeum</i> (Draparnaud)	1	1				
7.9	<i>Vittrina pellucida</i> (Müller)	5	17	2			
7.10.	<i>Nesovitrea hammonis</i> (Strom)	1	2				
7.15	<i>Euconulus fulvus</i> (Müller)	1	4				
7.14	<i>Limacidae</i> gen.		3	2	1	4	1
7.24	<i>Trichia hispida</i> (Linnaeus)			8			
8.3	<i>Vertigo angustior</i> (Jeffreus)	1					
9.1	<i>Carychium minimum</i> Müller	12	10	2	1	1	
9.3	<i>Vertigo antivertigo</i> (Draparnaud)	1					
9.9	<i>Succinea putris</i> (Linnaeus)	3	36	13			
9.10	<i>Succinea elegans</i> (Risso)	4	2		1	1	
9.11	<i>Zonitoides nitidus</i> (Müller)		13	11			
9.12	<i>Monachoides rubiginosa</i> (Schmidt)	4	9				
10.1	<i>Valvata cristata</i> Müller	15	7	5	16	10	20
10.5.	<i>Lymnaea occulta</i> (Jackiewicz)			1	1	7	3
10.7.	<i>Lymnaea truncatula</i> (Müller)		1				
10.10	<i>Planorbis planorbis</i> (Linnaeus)		1				1
10.14	<i>Gyraulus riparius</i> (Westerlund)					1	
10.15	<i>Gyraulus rossmaessleri</i> (Auerswald)					1	
10.16	<i>Segmentina nitida</i> (Müller)					2	3
10.18	<i>Pisidium pseudosphaerium</i> Schlesch				1		
11.1	<i>Viviparus contectus</i> (Millet)	3	3	3	3	8	14
11.2	<i>Valvata piscinalis</i> (Müller)	248	440	230	1 250	1 000	1 000
11.3	<i>Bithynia tentaculata</i> (Linnaeus)	20	24	17	87	213	101
11.3	<i>Bithynia tentaculata</i> (Linnaeus) – operculata	240	370	201	192	1 000	300
11.5	<i>Lymnaea stagnalis</i> (Linnaeus)	13	13	9	12	19	35
11.9	<i>Planorbarius corneus</i> (Linnaeus)	1	6	4	2	4	21
11.10	<i>Marstoniopsis scholtzi</i> (Schmidt)				1		12
11.11	<i>Anisus vortex</i> (Linnaeus)			1	1	1	9
11.13	<i>Bathyomphalus contortus</i> (Linnaeus)		1				2
11.14	<i>Gyraulus albus</i> (Müller)	5	7	8	36	23	38
11.15	<i>Gyraulus laevis</i> (Alder)					21	
11.16	<i>Gyraulus acronicus</i> (Férussac)				1	4	
11.17	<i>Armiger crista</i> Linnaeus	1	1	1	7	20	20
11.19	<i>Acroloxus lacustris</i> (Linnaeus)	1	2		3	10	1
11.20	<i>Sphaerium corneum</i> (Linnaeus)			1	1	1	
11.21	<i>Pisidium henslowanum</i> (Sheppard)	10	15	15	75	300	110
11.22	<i>Pisidium milium</i> Held					1	1
11.23	<i>Pisidium subtruncatum</i> Malm					2	3
11.24	<i>Pisidium pulchellum</i> Jenyns						1
11.26	<i>Pisidium casertanum</i> (Poli)	5	5	8		20	30
11.26	<i>Pisidium casertanum ponderosa</i> (Stelfox)	10	15	20	36	35	100
11.28	<i>Pisidium moitessierianum</i> Paladilhe						1
12.10	<i>Ancylus fluviatilis</i> Müller	1					
12.11	<i>Unio</i> sp.	18	15	10	10	10	1
12.21	<i>Pisidium amnicum</i> (Müller)			4			
12.19	<i>Sphaerium rivicola</i> Lamarck						3
12.24	<i>Pisidium nitidum</i> Jenyns	2					
	Total	682	1 127	639	1 738	2 720	1 831




Fig. 7. Section of 3-m high flood-plain of the Pelesa River (Dubičiai-4 site of mollusc fauna): 1 – calcareous tufa, 2 – flood-plain facies, 3 – near-channel alluvium facies
7 pav. Dubičių-4 pjūvis

Conditions under which the freshwater calcareous deposits were forming on a 3-m flood-plain of the Pelesa River differed with the site. The site of Dubičiai-4, situated at a distance of only 100 m from Dubičiai-1 but on the right bank of the river, is notable for calcareous tufa deposits. They occur as a lens in the upper part of the flood-plain facies of alluvium (Fig. 7). The pressure of spring water was rather strong and caused formation of a lower erosional boundary. The calcareous tufa contains an admixture of coarse sand with gravel, which seems to have come during the flood periods. This assumption is confirmed by presence of rheophilous molluscs in the calcareous tufa (ecological group 12, see Table 2). Their share, however, in the total composition of freshwater mollusc shells was too small, just several hundredths of a percent. The key role (about 82%) was played by two eurycological




Fig. 8. Section of 2.5-m high flood-plain of the Pelesa River (Dubičiai-2 site of mollusc fauna): 1 – peat, 2 – meadow marl ("gazha"), 3 – flood-plain alluvium facies
8 pav. Dubičių-2 pjūvis

species – *Valvata piscinalis* (Müller) and *Bithynia tentaculata* (Linnaeus). They are adapted to live in both flowing and calm water. The terrestrial molluscs of Dubičiai-4 are very rare; this indicates the position of the former spring far away from higher terraces and valley slope. The lacustrine species played the key role among the Dubičiai-4 malacofauna. *Viviparus contectus* (Millet) is a typical representative of the lacustrine group of molluscs. This species usually populates the overgrown silting water bodies with calm water. Such conditions are observed in oxbow lakes, meadow water bodies, peatbogs and bogs.

Freshwater calcareous deposits of Dubičiai-2 site occur also in the upper part of the flood-plain beds covered by thin peat. The flood-plain is in a shape of a 2.5-m high bar sidling the 3-m high flood-plain level. Fine and pelitomorphous cal-

Table 4. Mollusc fauna from Dubičiai-2 section deposits
4 lentelė. Moliuskai iš Dubičių-2 pjūvio nuosėdų

Taxa	Sample							
	1	2	4	5	6	7	8	
9.9 <i>Succinea putris</i> (Linnaeus)					1			
10.15 <i>Gyraulus rossmaessleri</i> (Auerswald)		4	11	1	3		2	
11.2 <i>Valvata piscinalis</i> (Müller)	132	195	80	68	56	57	32	
11.3 <i>Bithynia tentaculata</i> (Linnaeus)	3	2		1				
11.3 <i>Bithynia tentaculata</i> (Linnaeus) – operculata	41	4	11	4	2	6	20	
11.17 <i>Armiger crista</i> Linnaeus						2	1	
11.21 <i>Pisidium henslowanum</i> (Sheppard)		1	1		1	3	4	
11.26 <i>Pisidium casertanum ponderosa</i> (Stelfox)		1						
Total	176	207	103	74	63	68	59	

Table 5. Malacofauna of Late Glacial and Holocene freshwater calcareous deposits in Lithuania
5 lentelė. Vėlyvojo ledynmečio ir holoceno gėlavandeniai moliuskai (Lietuva)

Genetic type of deposits	Genetic subtype of deposits	Group of facies	Facies	Typical species of molluscs	Sections
Chemo-genous	Spring (fountain)	Lacustrine	Freshwater lime ("gazha", meadow marl)	<i>Pisidium obtusale</i> , <i>P. obtusale lapponicum</i> , <i>Valvata piscinalis alpestris</i> , <i>Lymnaea stagnalis</i> , <i>Pisidium milium</i> , <i>P. lilljeborgi</i> , <i>P. cf. casertanum</i> , <i>P. nitidum</i>	Mūšos Tyrelis, Pabalčiai
		Valley-hollow-peatbog	Calcareous peat and calcareous tufa (peat tufa, "mada") of low bogs at the bottom of river valleys, hollows, with interlayers and lenses of pure freshwater lime	<i>Pupilla muscorum</i> , <i>Vallonia costata</i> , <i>Vallonia pulchella</i> , <i>Cochlicopa lubrica</i> , <i>Carychium minimum</i> , <i>Valvata cristata</i> , <i>Viviparus contectus</i> , <i>Valvata piscinalis</i> , <i>Bithynia tentaculata</i> , <i>Lymnaea stagnalis</i> , <i>Pisidium casertanum ponderosa</i> , <i>Unio sp.</i> , <i>Sphaerium rivicola</i>	Dubičiai-1, Dubičiai-2, Dubičiai-4
		Terrestrial	Calcareous tufa of slopes and their feet	<i>Acicula polita</i> , <i>Discus ruderatus</i> , <i>Perforatella bidentata</i> , <i>Vallonia costata</i> , <i>Vallonia pulchella</i> , <i>Nesovitrea hammonis</i> , <i>Carychium tridentatum</i> , <i>Vertigo angustior</i> , <i>Carychium minimum</i> , <i>Pisidium personatum</i>	Dūkštos

careous deposits are characteristic of the site (Fig. 8), indicating the formation of deposits under calm sedimentation conditions. The mollusc fauna of this site is scantier than that of Dubičiai-4 and is composed mainly of the same two euryecological species *Valvata piscinalis* (Müller) and *Bithynia tentaculata* (Linnaeus) (Table 4).

Calcareous deposits of the lacustrine group of the facies occur in water bodies in which CaCO_3 accumulation is related to a high position of carbonaceous springs. Formation of these deposits takes place in the near-shore zone or in the marginal parts of underwater slopes of lakes. Deposits of this facies are represented by freshwater lime varieties ("gazha",

meadow marl) in the shape of lenses and interlayers under the peat bed (Mūšos Tyrelis, Pabalčiai sections) or surrounded by sand–aleurite deposits. The mollusc fauna reflects the lake conditions under which the deposits were forming and lacustrine species were developing together with euryecological freshwater molluscs. Accumulation of freshwater lime could start also during the Late Glacial. In this case, fauna contains a cold water association of species headed by *Pisidium obtusale lapponicum* Clessin. There are almost no rheophilous molluscs in the lacustrine, and representatives of terrestrial fauna are very rare.

Calcareous deposits of the valley-hollow-peatbog group of facies are formed at the bottom of linear depressions of relief with impeded outflow of water. Here, the conditions favour bogging and formation of peat-bogs of eutrophic type. A constant seepage of shallow groundwater proceeds from the bottom across a newly-formed peat bed so that water reaches the surface or spreads between the peat strata and enriches them with carbonates. Thus, peat-tufa is formed. In case of a significant inflow of water to the bottom, shallow water bodies such as puddles are formed, sometimes disappearing or again appearing in new places. In this case, the volume of freshwater deposits in the section prevails over the volume of peat. Polish investigators call such calcareous freshwater deposits "mada". Complex and often changing conditions of the formation of deposits are reflected in malacofauna. Peat tufa, or "mada", is notable for a rich fauna of molluscs consisting of freshwater, mainly lacustrine, species with the participation of rheophilous (stream) molluscs, as well as species of ephemeral disappearing water bodies. The "mada" can be abundant in shells of terrestrial molluscs entering a water body from its steep slopes. The mollusc fauna of Dubičiai-1 presents the most typical case of "mada".

The terrestrial group of facies is related to the calcareous deposits formed under overland conditions on the slopes at the feet of hills as well as in gullies, ravines and hollows. The deposits are notable for a high content of CaCO_3 (to 99%) and represented by solid, grainy, loose and sometimes lumpy




Fig. 9. Dūkštos calcareous tufa of the Dūkštos River valley
9 pav. Dūkštos pjūvio karbonatiniai tufai

formations. Their thickness, type of occurrence and structural peculiarities depend on the place of the spring, slope steepness, the state of vegetation cover, water discharge from a spring, and its mineral content. Depending on the admixture of psephits, red-brown iron oxides, plant remains, the colour of deposits can range from white and yellowish to yellowish-grey, grey, rust brown and dark grey (Fig. 9). The mollusc fauna of calcareous tufa is represented almost entirely by terrestrial species, which enable to identify the environment conditions (temperature, air humidity and vegetation character) and to judge about the time the deposits have been forming. An example of malacofauna characterising valley slope calcareous deposit facies is the fauna in the Dūkštos section (Sanko et al., 2008).

DISCUSSION AND CONCLUSIONS

Malacofauna in freshwater calcareous deposits of three types has been investigated. The molluscs sampled from freshwater calcareous deposits (the Dūkšta section) formed in the springs inhabited this environment from the Holocene climate optimum – the end of the Atlantic period to the present time. The calcareous tufa is found to contain remains of terrestrial molluscs which sometimes prevail over the freshwater mollusc species. The terrestrial complex of malacofauna consists of forest (11 taxa), open area (3 taxa) and mesophil (21 taxa) species. The malacofauna consists of such thermophils as *Acicula polita* (Hartman), *Acanthinula aceleata* (Müller), *Aegopinella cf. pura* (Alder), *Bulgaria cana* (Held) and *Discus cf. rotundatus* (Müller), as well as the migrant *Caryshium tridentatum* (Risso) from South Europe and *Vertigo moulinsiana* (Dupuy) from West Europe.

The malacofauna of Mūšos Tyrelis consists of 22 taxa, with lacustrine species prevailing. There are also quite a few species of ephemeral and vanishing water bodies detected. The most important position falls to the Late Glacial species of *Pisidium obtusale lapponicum* Clessin which inhabited cold water and had not passed to the Holocene fauna; next to be mentioned is the rather cold water dweller *P. lilljeborgi* Clessin which had passed to the Holocene fauna. The formation of sapropel took place already in the Late (Late Nemunas) Glacial, while the accumulation of gyttja and peat proceeded in the Early Holocene.

Although this malacofauna is dominated by lacustrine species, it contains also fluvial species, such as *Ancylus fluviatilis* (Müller), *Unio* sp., *Pisidium amnicum* (Müller), and *Sphaerium rivicola* Lamarck (the Dubičiai section).

ACKNOWLEDGEMENTS

We would like to express our gratitude to late Prof. Algirdas Gaigalas (1933–2009); under his guidance, field investigations were carried out on mollusc fauna in sections of freshwater calcareous deposits in Lithuania. This study was financed by the Research Council of Lithuania (No. LEK-03/2010).

References

1. Bartoš T. D. 1976. *Geologiya i resursy prsnovodnykh izvestkovykh otlozheniy golocena. Srednyaya polosna Evropeyskoy chasti SSSR* [Geology and resources of freshwater calcareous deposits in the middle latitudes of the European part of the USSR]. Riga: Zinatne.
2. Vaitekunas P. P., Motuzas V. M., Jasas A. 1970. O malakofaune drevneozernykh otlozheniy r. Uli i genezise vmeschayushchey peschianoy tolshchi [About the malacofauna of palaeo-lacustrine deposits of the Ūla River and sand bed genesis]. *Geografija ir geologija*. VII: 153–164.
3. Danilans I. J. 1957. *Golotsenovyje priesnovodnye izvestkovyje otlozheniya Latvii*. [Holocene freshwater calcareous deposits of Latvia. Riga]. Riga: Izd-vo AN Latv. SSR. 152 c.
4. Damušytė, A. 2009. Late glacial and holocene subfossil mollusc shells on the Lithuanian Baltic Sea coast. *Baltica* 22(2): 111–122.
5. Gaigalas A., Sanko A., Pazdur A., Pawlyta J., Michczyński A., Budėnaitė S. 2007. Buried oaks and malacofauna of Holocene oxbow lake sediments in the Valakupiai section, Lithuania. *Geologija* 58: 34–48.
6. Sanko A., Gaigalas A. 2008. Allerod deposits at Zervynos on the Ūla River: geology, geochronology and malacofauna. *Geologija* 1(61): 49–57.
7. Sanko A., Gaigalas A., Rudnickaitė E., Melešytė M. 2008. Holocene malacofauna in calcareous deposits of Dūkštos site near Maišiagala in Lithuania. *Geologija* 50(4(64)): 290–298.

Aleksandr Sanko, Julius Vainorius, Monika Melešytė

LIETUVOS VĒLYVOJO PLEISTOCENO IR HOLOCENO GĒLAVANDENIŲ KARBONATINIŲ NUOGULŲ MALAKOFAUNA

Santrauka

Šiame straipsnyje apibendrinami Lietuvos gėlavandenių karbonatinių nuogulų malakofaunos tyrimai. Moliuskų liekanos buvo išanalizuotos pagrindiniuose gėlavandenių karbonatinių nuogulų genetiniuose tipuose: 1) šaltinių, 2) ežerų ir 3) aliuvinio. Kiekvieno tipo gėlavandens karbonatinės nuogulos gana ryškiai skiriasi tiek slūgsojimu pagrindinių reljefo formų atžvilgiu, tiek ir nuogulų sudėtimi bei moliuskų liekanų įvairove. Mūšos tyrelio malakofauna tirta eksploatuojamo durpių karjero prakasoje. Mėginiai imti iš užklotų durpėmis ežerinių pelkės guolio nuosėdų. Mūšos tyrelio malakofauną sudaro 22 taksonai. Svarbiausią vietą užima vėlyvojo glacialis rūšis *Pisidium obtusale lapponicum* Clessin, gyvenusi šaltame vandenyje, nepereinanti į holoceno fauną, šaltoko vandens gyventoja *P. lilljeborgi* Clessin, pereinanti į holoceno fauną, tipiška holoceno laikotarpio malakofaunos rūšis – *Bithynia tentaculata* (Linnaeus) bei tranzitinė rūšis *Lymnaea peregra* (Müller). Pastaroji gali būti tiek vėlyvojo pleistoceno, tiek ir holoceno faunoje. Taigi sapropelio formavimasis (remiantis aukščiau nurodyta malakofauna) vyko dar vėlyvučiu (vėlyvasis Nemunas) ledynmečiu. Gitijos ir durpių dalis kaupėsi (sprendžiant pagal tyrinėtą malakofauną) ankstyvajame holocene.

Raktažodžiai: malakofauna, gėlavandens karbonatinės nuogulos, holocenas, Lietuva